






OAK HILL CEMETERY
 2122 W. University St.
 Siloam Springs, AR

LEGEND

-  BLOCK MARKER POSTS
-  BLOCK MARKER
-  CHAPEL

DIRECTIONS COMING FROM THE NORTH ON HWY 59:
 PROCEED SOUTH ON HWY 59 INTO SILOAM SPRINGS. UPON REACHING HWY 412, TURN RIGHT. PROCEED WEST ON HWY 412 APPROXIMATELY 4 MILES TO HOLLY ST. TURN RIGHT ON HOLLY ST. AND PROCEED SOUTH TOWARD JOHN BROWN UNIVERSITY APPROXIMATELY ONE MILE. THE ENTRANCE TO OAK HILL CEMETERY WILL BE ON THE LEFT AT THE INTERSECTION OF HOLLY ST. AND UNIVERSITY ST.

DIRECTIONS COMING FROM THE SOUTH ON HWY 59:
 PROCEED NORTH ON HWY 59 INTO SILOAM SPRINGS. AFTER CROSSING OVER HWY 412, TURN LEFT AND MERGE ONTO 412 GOING WEST. PROCEED WEST ON HWY 412 APPROXIMATELY 2 MILES TO HOLLY ST. TURN RIGHT ON HOLLY ST. AND PROCEED SOUTH TOWARD JOHN BROWN UNIVERSITY APPROXIMATELY ONE MILE. THE ENTRANCE TO OAK HILL CEMETERY WILL BE ON THE LEFT AT THE INTERSECTION OF HOLLY ST. AND UNIVERSITY ST.

DIRECTIONS COMING FROM THE EAST:
 PROCEED WEST ON HWY 412 THROUGH THE MAJORITY OF TOWN. UPON REACHING THE INTERSECTION OF HWY 412 AND HOLLY ST., TURN RIGHT. PROCEED NORTH ON HOLLY ST. TOWARDS JOHN BROWN UNIVERSITY APPROXIMATELY ONE MILE. THE ENTRANCE TO OAK HILL CEMETERY WILL BE ON THE LEFT AT THE INTERSECTION OF HOLLY ST. AND UNIVERSITY ST.

DIRECTIONS COMING FROM THE WEST:
 PROCEED EAST ON HWY 412 INTO SILOAM SPRINGS. AFTER PASSING THE CITY LIMIT WELCOME SIGN, TURN LEFT ON TO HOLLY ST. PROCEED NORTH ON HOLLY ST. TOWARDS JOHN BROWN UNIVERSITY APPROXIMATELY ONE MILE. THE ENTRANCE TO OAK HILL CEMETERY WILL BE ON THE LEFT AT THE INTERSECTION OF HOLLY ST. AND UNIVERSITY ST.

